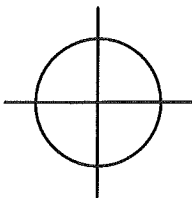
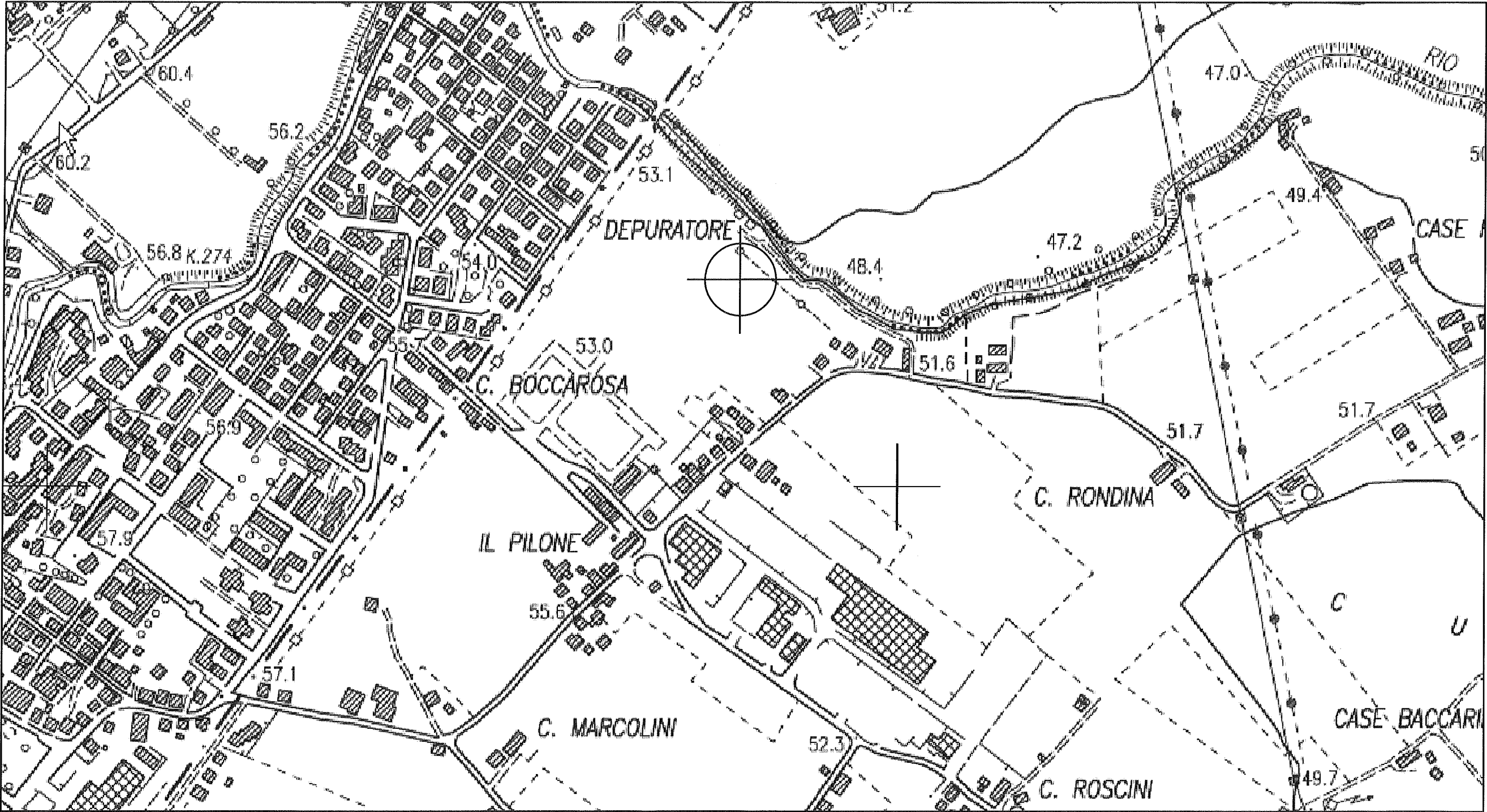
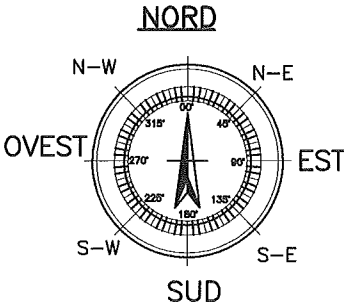


PLANIMETRIA UBICATIVA
scala 1:5000



UBICAZIONE INTERVENTO



ORDINE DEGLI INGEGNERI
DELLA PROVINCIA DI MACERATA
Dott. Ing. CLAUDIO SCHIAVONI
CORRIDONIA
A. 1107 INGEGNERE a - civile e ambientale
b - industriale
c - dell'informazione



Progettista
Ing. C. Schiavoni
via F. Filelfo, 118
TOLENTINO - MC -



Filename
N032_00

Site Name
BORGO LUCREZIA

Site Code
PS-104

Date
MAGGIO-2011

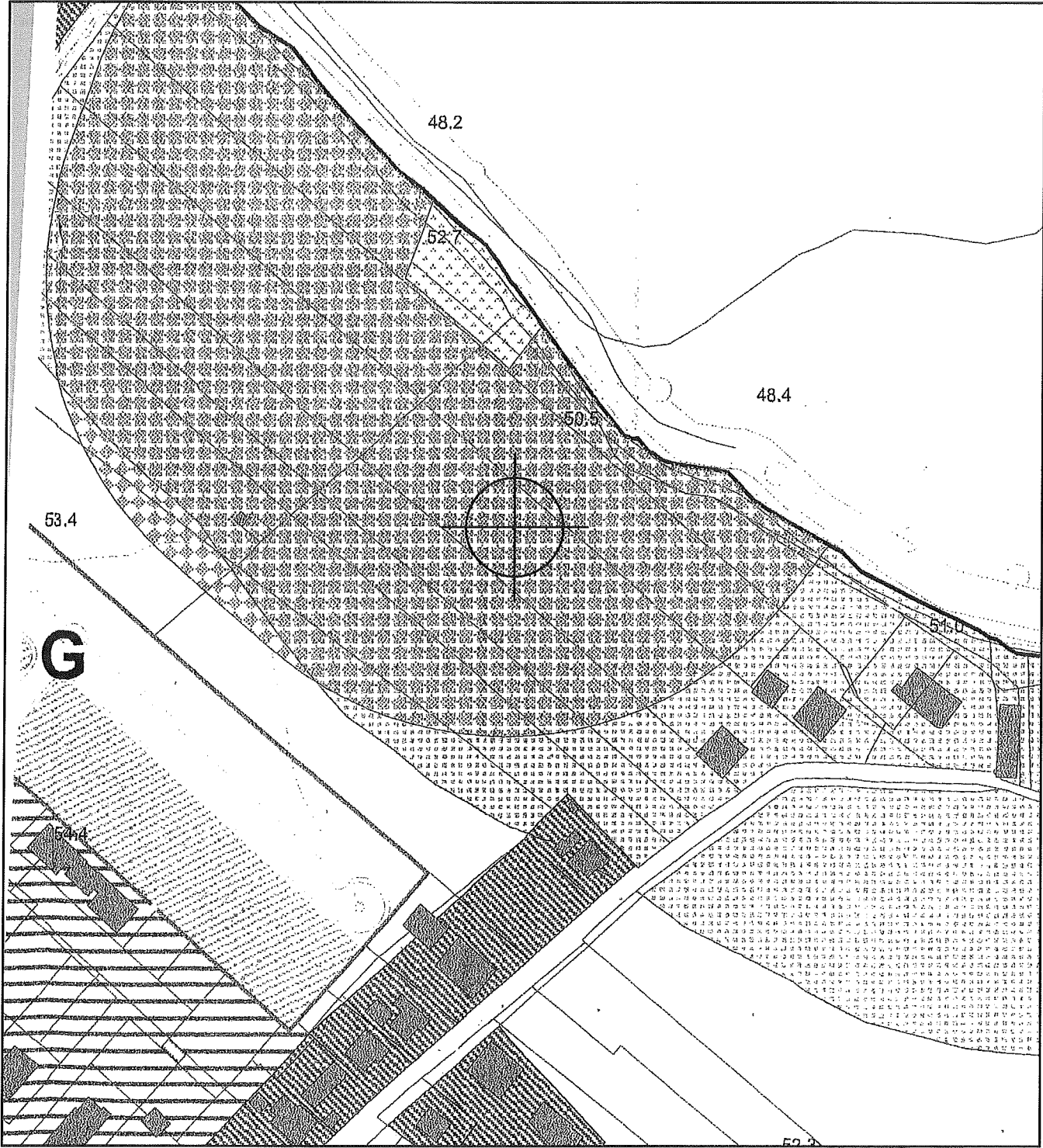
Scale
1:5000

Località
VIA SAN MARCO
CARTOCETO (PU)

Title
PLANIMETRIA UBICATIVA

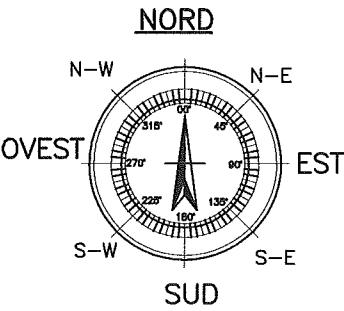
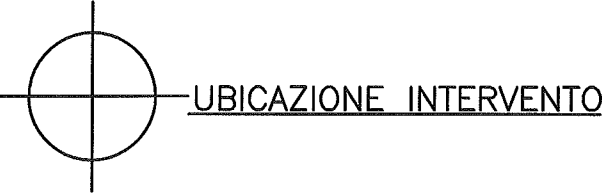


Sheet
1.0



LEGENDA PRG

ZONA AGRICOLA SOTTOPOSTA A TUTELA INTEGRALE	
ZONA E.3	



Progettista
Ing. C. Schiavoni
via F. Filelfo, 118
TOLENTINO - MC -

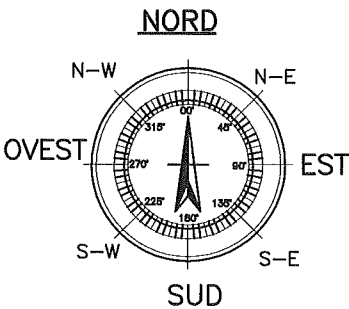

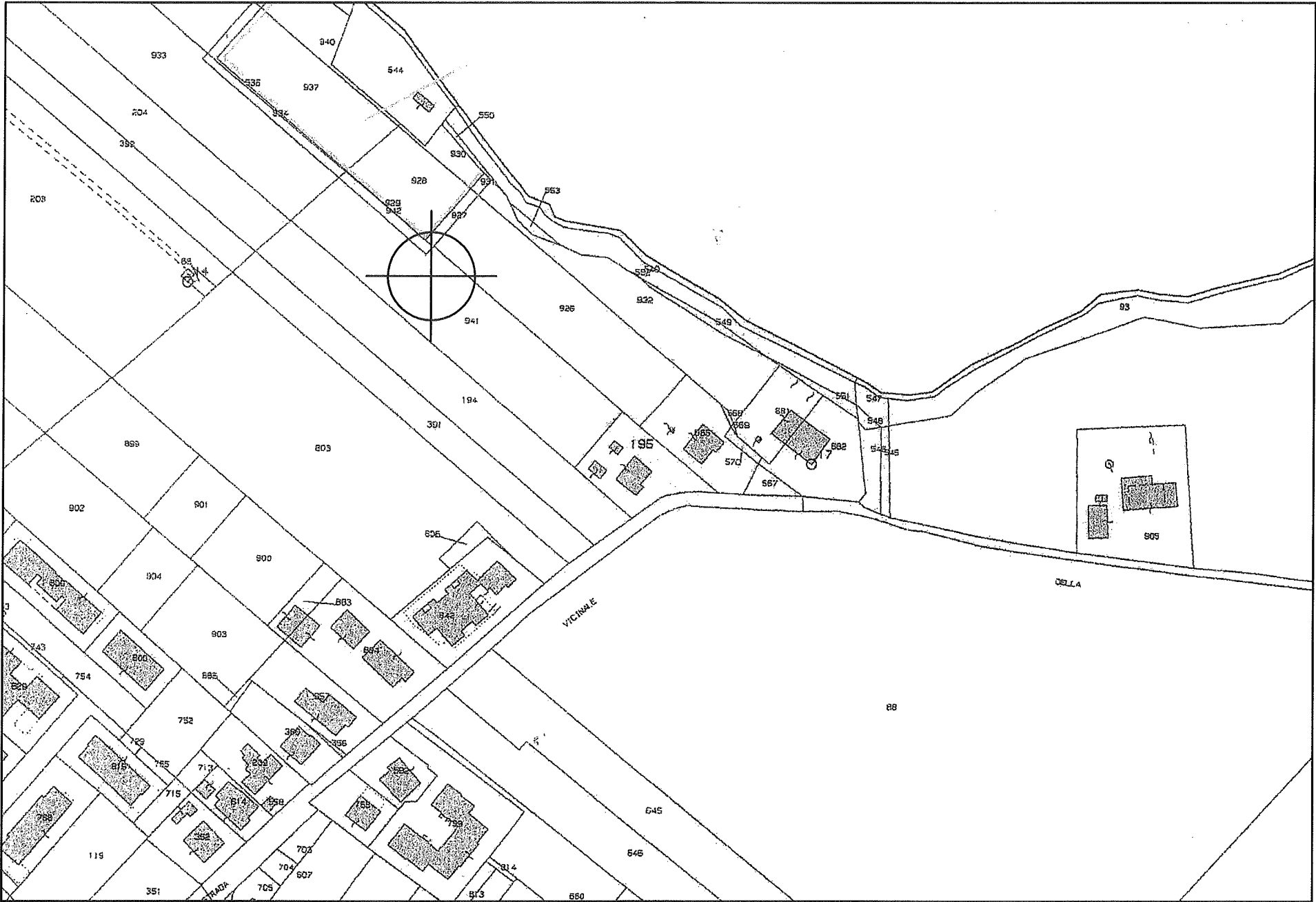


Filename
N032 00

Site Name BORGO LUCREZIA	
Site Code PS-104	
Date MAGGIO-2011	
Scale 1:2000	Località VIA SAN MARCO CARTOCETO (PU)

Title
STRALCIO PRG

Sheet
2.0



ORDINE DEGLI INGEGNERI
DELLA PROVINCIA DI MACERATA
Dot. Ing. CLAUDIO SCHIAVONI
CORRIDONIA
A. 1107 INGEGNERE a - civile e ambientale
b - industriale
c - dell'informazione



Progettista
Ing. C. Schiavoni
via F. Filelfo, 118
TOLENTINO - MC -



Filename
N032 00

Site Name
BORGIO LUCREZIA
Site Code
PS-104
Date
MAGGIO-2011

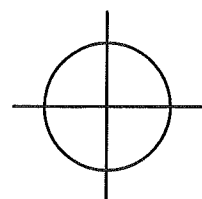
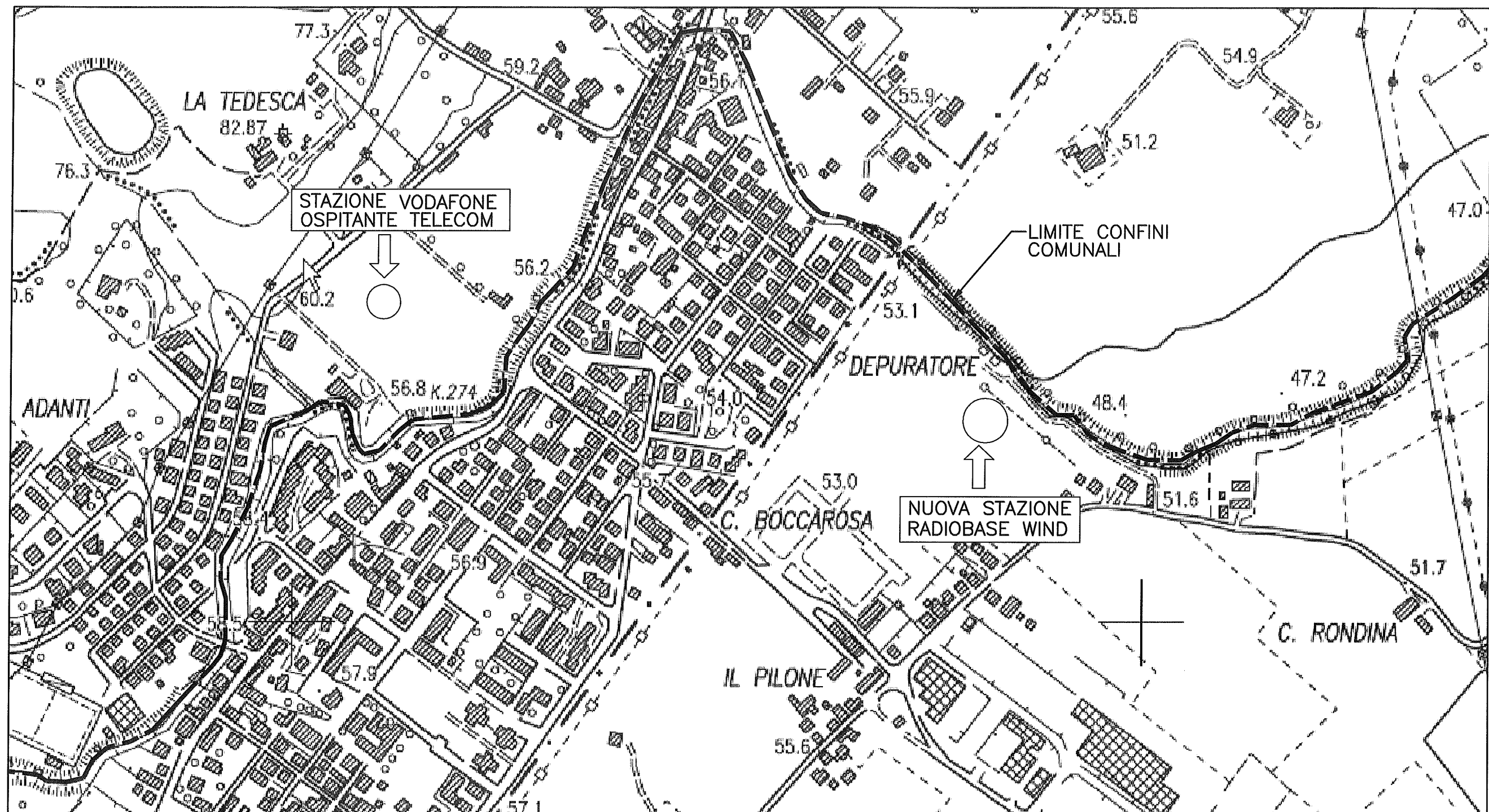
Scale
1:2000
Località
VIA SAN MARCO
CARTOCETO (PU)

Title
STRALCIO CATASTALE

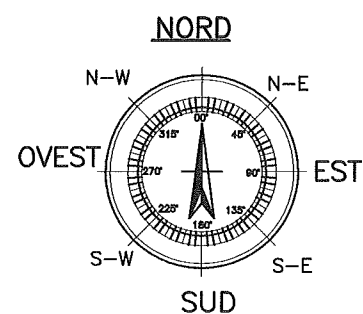


Sheet
3.0

PLANIMETRIA UBCATIVA
scala 1:5000



UBICAZIONE INTERVENTO



Progettista
Ing. C. Schiavoni
via F. Filelfo, 118
TOLENTINO - MC -



Filename
N032 00

Site Name	BORGO LUCREZIA
-----------	----------------

Site Code PS-104

-	Date	MAGGIO-2011
---	------	-------------

Scale
1:5000

Località VIA SAN MARCO
CARTOCETO (PU)

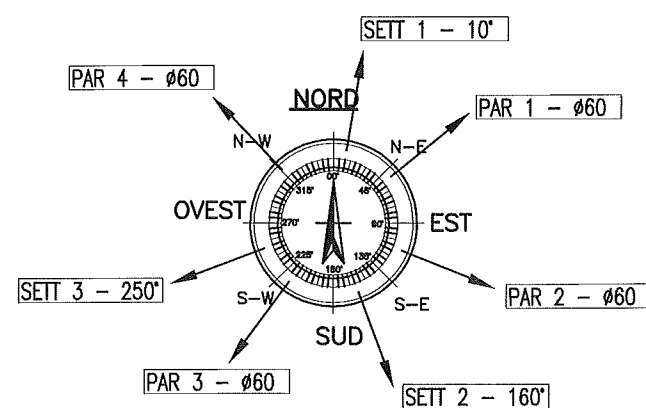


Title	
PLANIMETRIA UBCATIVA	

Sheet 1.0

LEGENDA ANTENNE				
SETT.	H ANTENNA mm	MODELLO ANTENNA	ORIENT.	B.A. m
1	1959	K742235v01	10°	25.00
	2254	K80010305v02		
2	1959	K742235v01	160°	
	2254	K80010305v02		
3	1959	K742235v01	250°	
	2254	K80010305v02		

LEGENDA PARABOLE		
PAR.	C.P.	DIAM. (CM)
1	23,00	60
2	23,00	60
3	22,00	60
4	22,00	60



SETT 3 - 250°

PAR 3 - Ø60

SETT 2 - 160°

ORDINE DEGLI INGEGNERI
DELLA PROVINCIA DI MACERATA
Dott. Ing. CLAUDIO SCHIAVONI
CORRIDONIA
n. 1107 INGEGNERE a - civile e ambientale
b - industriale c - dell'informazione

WIND

Progettista
Ing. C. Schiavoni
via F. Filelfo, 118
TOLENTINO - MC -

SIELTE

Filename
N032 00

Site Name
BORGO LUCREZIA

Site Code
PS-104

Date
MAGGIO-2011

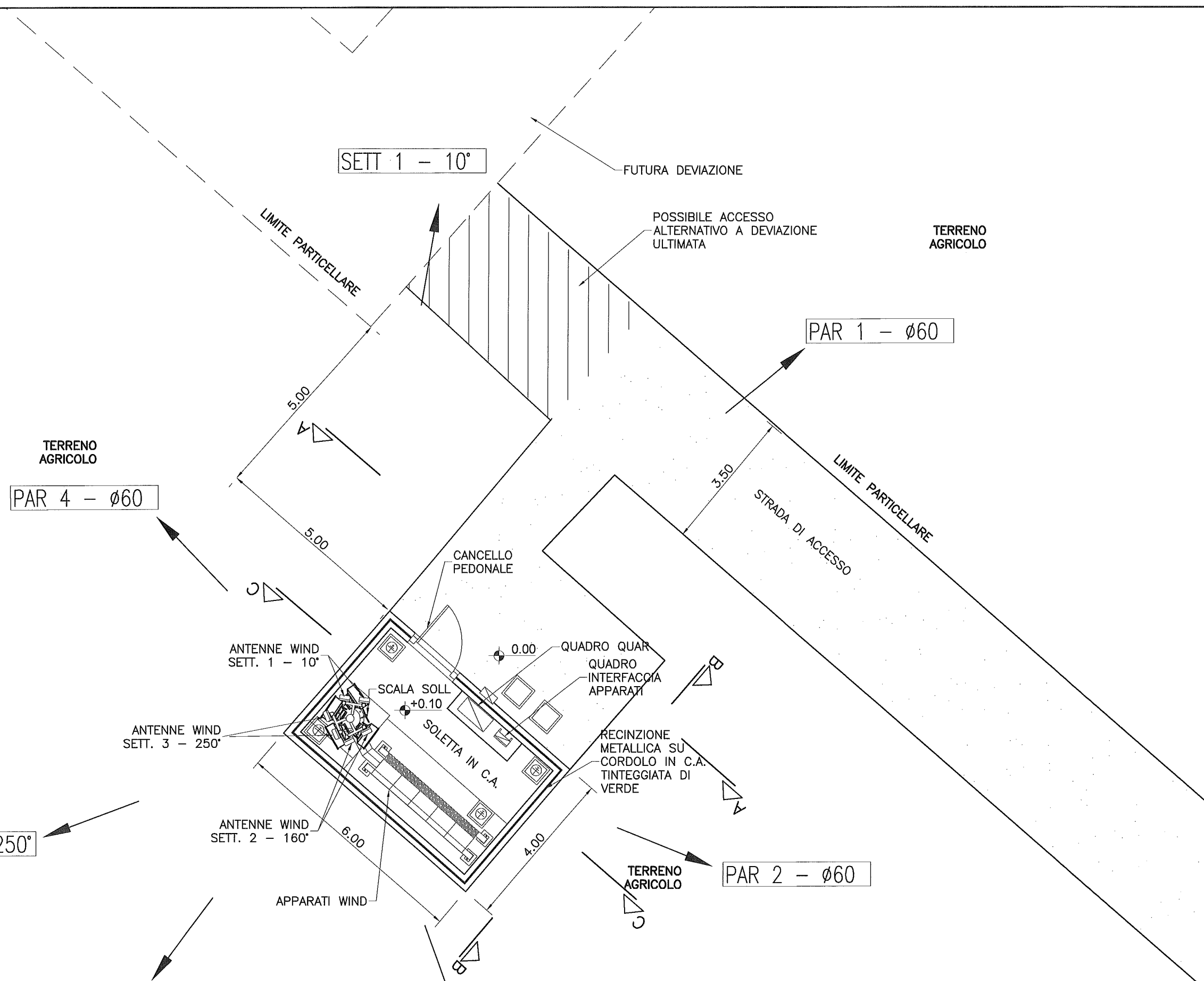
Scale
1:100

Località
VIA SAN MARCO
CARTOCETO (PU)

Title
PIANTA STAZIONE WIND POST OPERAM

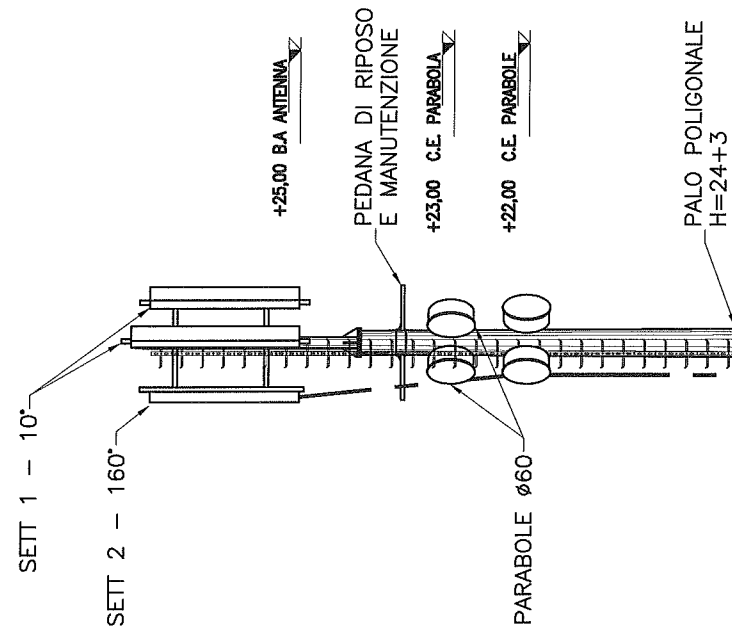


Sheet
A.04



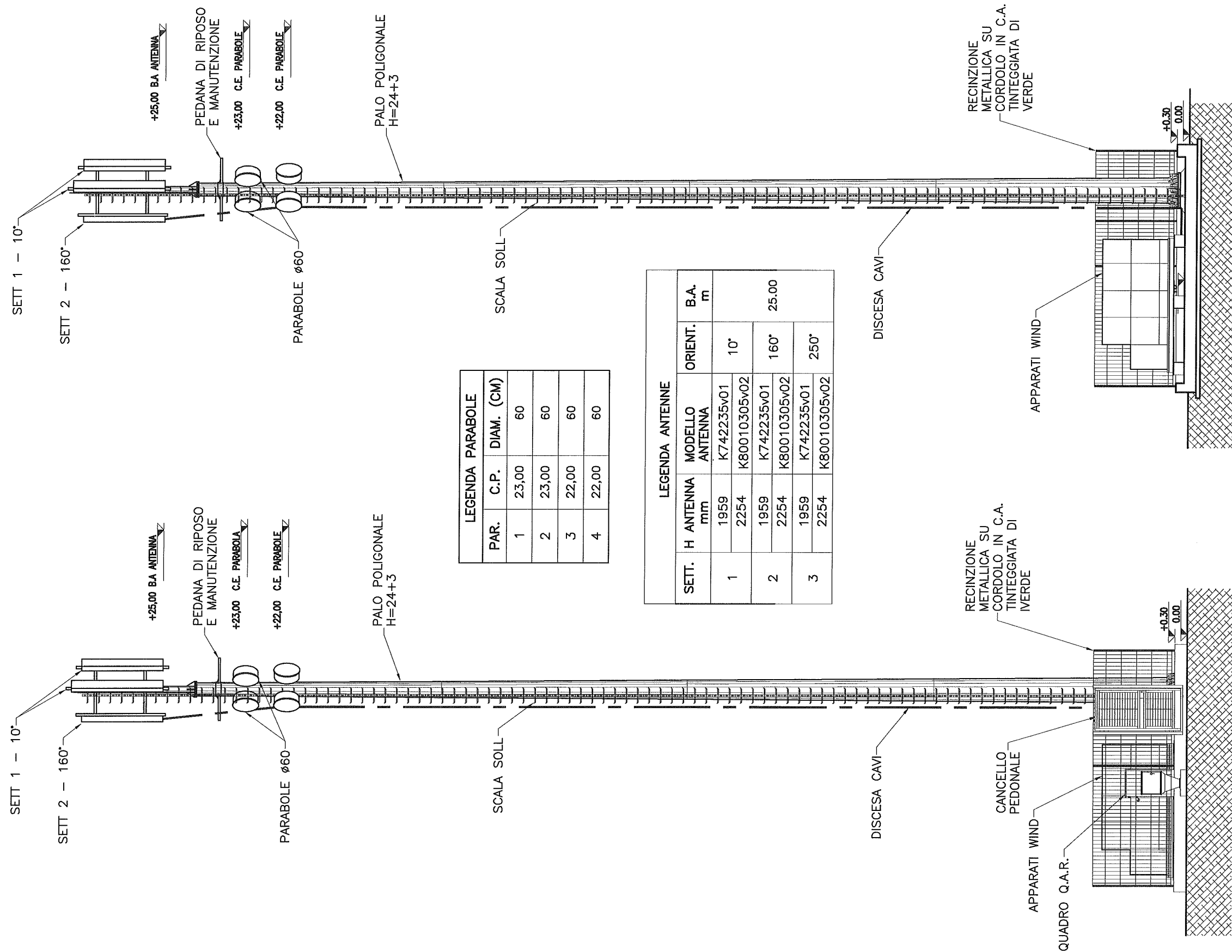
PROSPETTO A-A
STATO DI PROGETTO
SCALA 1:100

SEZ C-C
STATO DI PROGETTO
SCALA 1:100



LEGENDA PARABOLE		
PAR.	C.P.	DIAM. (CM)
1	23,00	60
2	23,00	60
3	22,00	60
4	22,00	60

LEGENDA ANTENNE			
SETT.	H ANTENNA mm	MODELLO ANTENNA	ORIENT. B.A. m
1	1959	K742235v01	10°
	2254	K80010305v02	
2	1959	K742235v01	160°
	2254	K80010305v02	
3	1959	K742235v01	250°
	2254	K80010305v02	



SCALA 1:100

Diagram illustrating the antenna structure and its components, showing elevation and azimuth angles and component labels:

- SETT 2 - 160°** (Azimuth angle)
- SETT 3 - 250°** (Azimuth angle)
- SETT 1 - 10°** (Azimuth angle)
- +25.00 B.A. ANTENNA** (Elevation angle)
- +23.00 C.E. PARABOLA** (Elevation angle)
- +22.00 C.E. PARABOLA** (Elevation angle)
- PARABOLE Ø60** (Parabolic antennas)
- PEDANA DI RIPOSO E MANUTENZIONE** (Rest and maintenance platform)

PALO POLIGONALE
H=24+3

ORDINE DEGLI INGEGNERI DELLA PROVINCIA DI MACERATA Dott. Ing. CLAUDIO SCHIAVONI CORRIDONIA	
A n. 1107	INGEGNERE a - civile e ambientale b - industriale c - dell'informazione



Filename	N032 00
----------	---------

Title	PROSPETTO B-B POST OPERAM
-------	---------------------------

